

**ORDINANCE 2023-9**

**AN ORDINANCE PROVIDING FOR THE REDISTRICTING OF THE ONE SINGLE-MEMBER AND ONE MULTI-MEMBER ST. FRANCISVILLE BOARD OF ALDERMEN DISTRICTS BASED ON THE 2020 CENSUS**

**WHEREAS**, there are presently one single-member voting district (District 1) and one multi-member voting district (District 2) for the Town of St. Francisville, and

**WHEREAS**, according to the 2020 Census of the U.S. Census Bureau, and after considering all annexations, the Mayor and Board of Aldermen of the Town of St. Francisville commissioned a reapportionment study which determined that an unequal apportionment of the municipal population exists and, therefore the boundaries of the voting districts should be changed to reflect as nearly as practical an equal apportionment of said population, as required by law, particularly La. R.S. 33:382 and La. R.S. 33:1371; and

**WHEREAS**, Plan 1 was developed and submitted to the Board of Aldermen for consideration by the demographer contracted by the Town of St. Francisville to provide a plan for as nearly as practical an equal apportionment of the 2020 Census population; and

**WHEREAS**, Plan 1 is hereby described in Exhibit A, attached to this ordinance.

**THEREFORE, BE IT ORDAINED** by the Board of Aldermen of the Town of St. Francisville, Louisiana, in regular session duly convened, with a quorum present and voting to adopt Plan 1 as the new plan for the Board of Aldermen voting districts for the Town of St. Francisville, and that such plan would be put into effect for the next regularly scheduled municipal election as permitted by law and repealing all ordinances or part of ordinances in conflict therewith.

YEAS: Abby T. Cochran, Andrew D'Aquilla, James "Rucker" Leake and Al Lemoine

NAYS: none

ABSTAINED: none

ABSENT: Gigi Robertson

INTRODUCED: November 28, 2023


ADOPTED: December 12, 2023

ATTEST:



Stacy Orr, Town Clerk

Town of St. Francisville



Robert Leake, Mayor

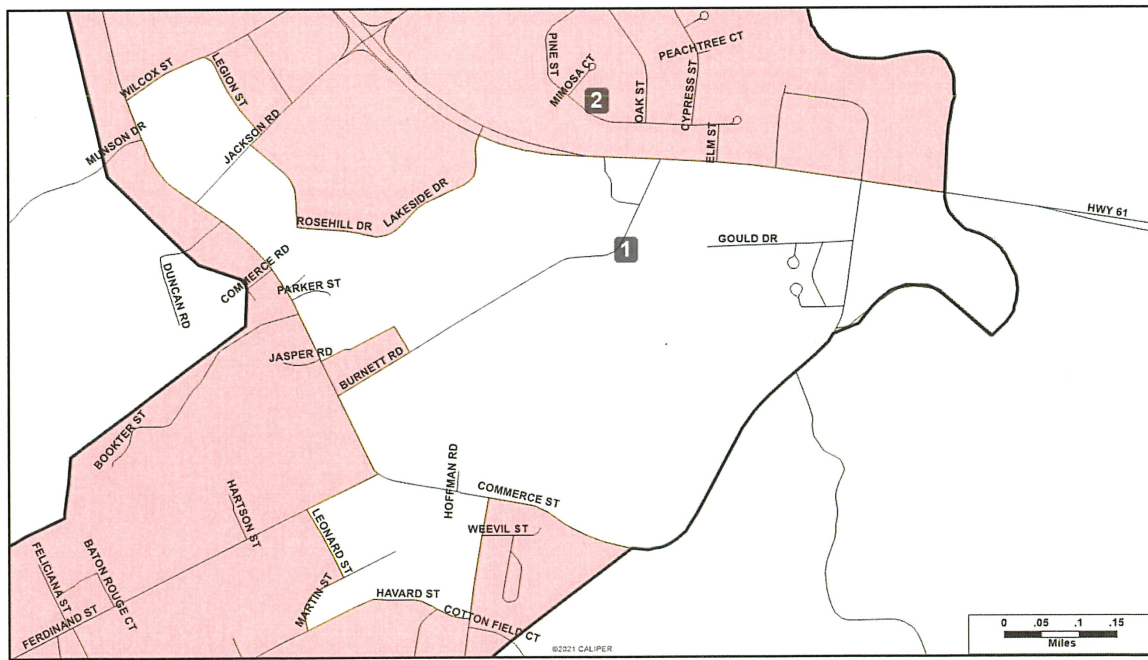
Town of St. Francisville

**Exhibit A**  
**Town of St. Francisville**  
**Plan 1 Written Descriptions**

**District 1**

That certain part of the Town of St. Francisville being described to-wit:  
Commencing at the Point of Beginning at the intersection of the centerlines of Ferdinand St. and Commerce St., thence proceeding northerly along Commerce St. to the intersection with the centerline of Burnett Rd., thence proceeding northeasterly along Burnett Rd. to the intersection with the centerline of Rosedown Court, thence proceeding northerly and westerly along Rosedown Court to the intersection with the centerline of Commerce St., thence proceeding northerly along Commerce St. to the intersection with the centerline of Wilcox St., thence proceeding northeasterly along Wilcox St. to the intersection with the centerline of Legion St., thence proceeding southerly along Legion St. to the intersection with the centerline of Jackson Rd., thence proceeding southwesterly along Jackson Rd. to the intersection with the centerline of Rosehill Dr., thence proceeding southeasterly and easterly along Rosehill Dr. to the intersection with the centerline of Lakeside Dr., thence proceeding northeasterly along Lakeside Dr. to the intersection with the centerline of U.S. Hwy. 61, thence proceeding southeasterly along U.S. Hwy. 61 to the intersection with the municipal boundaries of the Town of St. Francisville, thence generally southerly and westerly along the municipal boundaries to the intersection with the centerline of Commerce St., thence northwesterly along Commerce St. to the intersection with the centerline of Pecan Grove Rd., thence southerly along Pecan Grove Rd. to the intersection with the centerline of Havard St., thence proceeding westerly along Havard St. to the intersection with the centerline of Martin St., thence proceeding northerly and northeasterly along Martin St. to the intersection with the centerline of Leonard St., thence proceeding northerly along Leonard St. to the intersection with the centerline of Ferdinand St., thence proceeding northeasterly along Ferdinand St. to the intersection with the centerline of Commerce St. and the Point of Beginning.

**Plat of District 1**



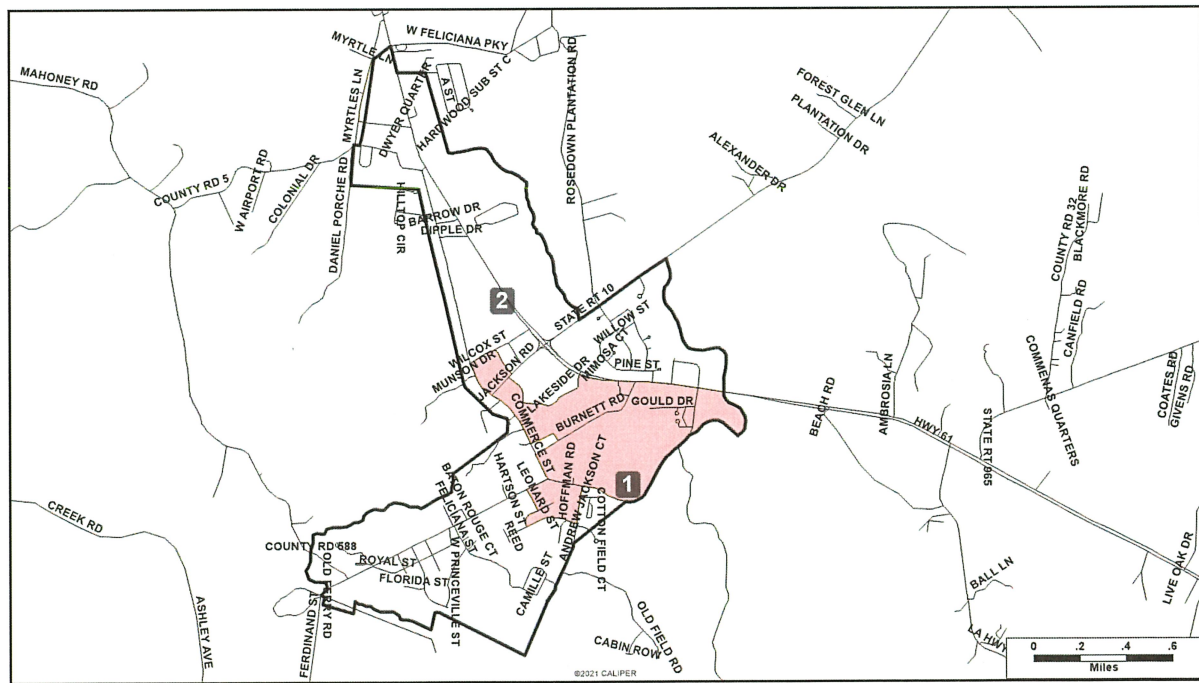
**District 2**

**(At-Large Seats 2a., 2b., 2c., and 2d.)**

The Remainder of the Town of St. Francisville being described to-wit:

Commencing at the Point of Beginning at the intersection of the centerlines of Ferdinand St. and Commerce St., thence proceeding northerly along Commerce St. to the intersection with the centerline of Burnett Rd., thence proceeding northeasterly along Burnett Rd. to the intersection with the centerline of Rosedown Court, thence proceeding northerly and westerly along Rosedown Court to the intersection with the centerline of Commerce St., thence proceeding northerly along Commerce St. to the intersection with the centerline of Wilcox St., thence proceeding northeasterly along Wilcox St. to the intersection with the centerline of Legion St., thence proceeding southerly along Legion St. to the intersection with the centerline of Jackson Rd., thence proceeding southwesterly along Jackson Rd. to the intersection with the centerline of Rosehill Dr., thence proceeding southeasterly and easterly along Rosehill Dr. to the intersection with the centerline of Lakeside Dr., thence proceeding northeasterly along Lakeside Dr. to the intersection with the centerline of U.S. Hwy. 61, thence proceeding southeasterly along U.S. Hwy. 61 to the intersection with the municipal boundaries of the Town of St. Francisville, thence generally northerly, westerly, northerly, westerly, southerly, westerly, southeasterly, and northeasterly along the municipal boundaries to the intersection with the centerline of Commerce St., thence northwesterly along Commerce St. to the intersection with the centerline of Pecan Grove Rd., thence southerly along Pecan Grove Rd. to the intersection with the centerline of Havard St., thence proceeding westerly along Havard St. to the intersection with the centerline of Martin St., thence proceeding northerly and northeasterly along Martin St. to the intersection with the centerline of Leonard St., thence proceeding northerly along Leonard St. to the intersection with the centerline of Ferdinand St., thence proceeding northeasterly along Ferdinand St. to the intersection with the centerline of Commerce St. and the Point of Beginning.

**Plat of District 2**



**END OF DESCRIPTIONS**